







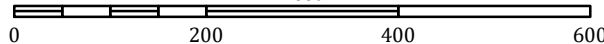


Tire Collection Event City of Rosenberg, Texas

-  Road Closed
-  Route
-  Rosenberg Parcels
-  Rosenberg City Limits
-  Rosenberg ETJ
-  Other Jurisdictions



Scale:
1:2,400 or 1 inch = 200 feet
Feet



Created by: City of Rosenberg GIS - Cory Vardaman
Date Created: October 12, 2021
Original Size: 8.5" x 11"
M:\Maps\Custom\Public_Works\2021\Exhibit_TireEvent.mxd

This product is for informational purposes and may not have been prepared for or be suitable for legal, engineering, or surveying purposes. It does not represent an on-the-ground survey and represents only the approximate relative location of geographic features.

